



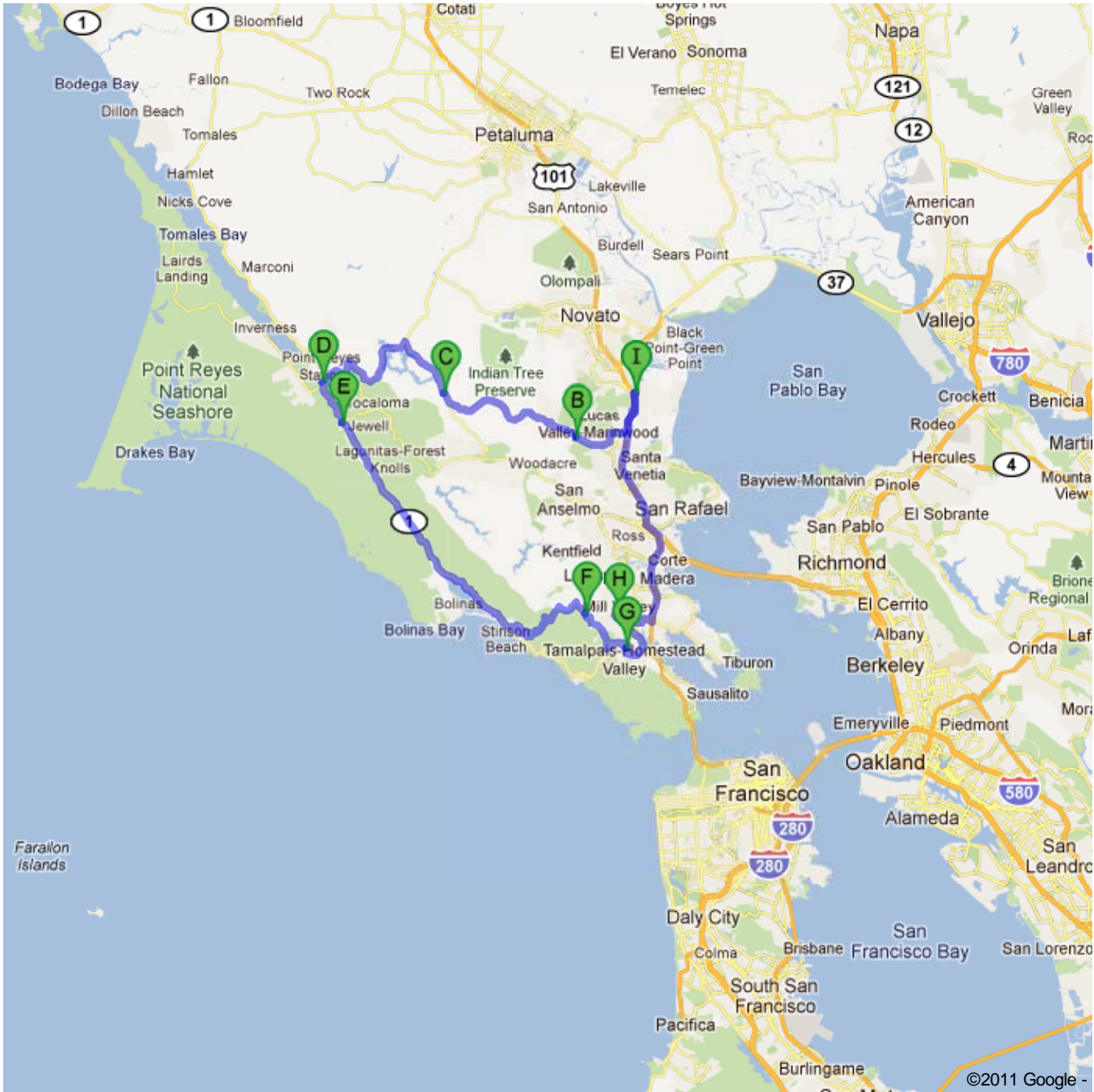
### Directions to Courtyard Novato Marin/Sonoma

1400 N Hamilton Pkwy, Novato, CA 94949






67.7 mi – about 2 hours 10 mins

Save trees. Go green!



Download Google Maps on your phone at [google.com/gmm](http://google.com/gmm)







**A Courtyard Novato Marin/Sonoma**  
 1400 N Hamilton Parkway, Novato, CA 94949 - (415) 883-8950

- |                                                                                   |                                                                     |                           |
|-----------------------------------------------------------------------------------|---------------------------------------------------------------------|---------------------------|
| 1.                                                                                | Head <b>southwest</b> on <b>Hamilton Pkwy</b> toward <b>Nave Dr</b> | go 384 ft<br>total 384 ft |
|  | 2. Turn left onto <b>Nave Dr</b><br>About 3 mins                    | go 1.0 mi<br>total 1.1 mi |
|  | 3. Take the 1st right onto <b>Alameda Del Prado</b>                 | go 266 ft<br>total 1.2 mi |
|  | 4. Merge onto <b>US-101 S</b> via the ramp to <b>San Francisco</b>  | go 0.8 mi<br>total 2.0 mi |
|  | 5. Take exit <b>457</b> toward <b>Marinwood</b><br>About 1 min      | go 0.4 mi<br>total 2.4 mi |
| 6.                                                                                | Merge onto <b>Miller Creek Rd</b><br>About 2 mins                   | go 1.1 mi<br>total 3.5 mi |
|  | 7. Turn right onto <b>Lucas Valley Rd</b><br>About 3 mins           | go 1.8 mi<br>total 5.2 mi |
| <b>Total: 5.2 mi – about 11 mins</b>                                              |                                                                     |                           |



**B Lucas Valley Rd, San Rafael, CA** total 0.0 mi

- |                                                                                    |                                                                                               |                           |
|------------------------------------------------------------------------------------|-----------------------------------------------------------------------------------------------|---------------------------|
| 8.                                                                                 | Head <b>northwest</b> on <b>Lucas Valley Rd</b> toward <b>Mt McKinley Rd</b><br>About 13 mins | go 7.6 mi<br>total 7.6 mi |
|   | 9. Turn right onto <b>Nicasio Valley Rd</b><br>About 1 min                                    | go 0.5 mi<br>total 8.1 mi |
|  | 10. Take the 2nd left to stay on <b>Nicasio Valley Rd</b>                                     | go 0.1 mi<br>total 8.2 mi |
| <b>Total: 8.2 mi – about 15 mins</b>                                               |                                                                                               |                           |

**C Nicasio, CA** total 0.0 mi

- |                                                                                     |                                                                                                                                                     |                           |
|-------------------------------------------------------------------------------------|-----------------------------------------------------------------------------------------------------------------------------------------------------|---------------------------|
| 11.                                                                                 | Head <b>northwest</b> on <b>Nicasio Valley Rd</b> toward <b>Old Rancheria Rd</b><br>About 6 mins                                                    | go 3.2 mi<br>total 3.2 mi |
|  | 12. Turn left onto <b>Petaluma Point Reyes Rd/Point Reyes Petaluma Rd/Red Hill Rd</b><br>Continue to follow Point Reyes Petaluma Rd<br>About 6 mins | go 3.0 mi<br>total 6.3 mi |
|  | 13. Turn right to stay on <b>Point Reyes Petaluma Rd</b><br>About 6 mins                                                                            | go 3.1 mi<br>total 9.4 mi |
|  | 14. Turn left onto <b>CA-1 S</b><br>About 2 mins                                                                                                    | go 0.4 mi<br>total 9.9 mi |
|  | 15. Turn right onto <b>A St</b>                                                                                                                     | go 112 ft<br>total 9.9 mi |
| <b>Total: 9.9 mi – about 19 mins</b>                                                |                                                                                                                                                     |                           |

**D Point Reyes Station, CA** total 0.0 mi

- |                                                                                     |                                                           |                           |
|-------------------------------------------------------------------------------------|-----------------------------------------------------------|---------------------------|
| 16.                                                                                 | Head <b>southeast</b> on <b>A St</b> toward <b>CA-1 N</b> | go 112 ft<br>total 112 ft |
|  | 17. Continue straight onto <b>CA-1 S</b><br>About 1 min   | go 0.2 mi<br>total 0.2 mi |
|  | 18. Turn right to stay on <b>CA-1 S</b><br>About 4 mins   | go 2.1 mi<br>total 2.4 mi |
| <b>Total: 2.4 mi – about 6 mins</b>                                                 |                                                           |                           |

**E** Olema, CA total 0.0 mi

**1** 19. Head **southeast** on **CA-1 S/Shoreline Hwy/Sir Francis Drake Blvd** go 14.0 mi  
 Continue to follow CA-1 S/Shoreline Hwy total 14.0 mi  
 About 24 mins

**↶** 20. Turn left onto **Panoramic Hwy** go 6.6 mi  
 About 17 mins total 20.6 mi

Total: **20.6 mi** – about **42 mins**

**F** Panoramic Hwy, Mill Valley, CA total 0.0 mi

21. Head **southeast** on **Panoramic Hwy** toward **Marin View Ave** go 2.3 mi  
 About 6 mins total 2.3 mi

**1** 22. Slight left onto **CA-1 S** go 1.4 mi  
 About 3 mins total 3.7 mi

**1** 23. Turn right to stay on **CA-1 S** go 0.2 mi  
total 3.9 mi

Total: **3.9 mi** – about **10 mins**

**G** Shoreline Hwy, Tamalpais-Homestead Valley, CA total 0.0 mi

**1** 24. Head **south** on **CA-1 S** go 1.1 mi  
 About 1 min total 1.1 mi

**↶** 25. Turn left onto **Almonte Blvd** go 0.4 mi  
 About 2 mins total 1.5 mi

26. Continue onto **Miller Ave** go 1.9 mi  
 About 4 mins total 3.4 mi

**↷** 27. Turn right onto **Miller Ave/Throckmorton Ave** go 0.1 mi  
 Continue to follow Throckmorton Ave total 3.5 mi

**↷** 28. Turn right onto **E Blithedale Ave** go 102 ft  
 Destination will be on the right total 3.5 mi

Total: **3.5 mi** – about **7 mins**

**H** 8 E Blithedale Ave, Mill Valley, CA 94941 total 0.0 mi

29. Head **southeast** on **E Blithedale Ave** toward **Sunnyside Ave** go 1.9 mi  
 About 4 mins total 1.9 mi

**101** 30. Slight right to merge onto **US-101 N** toward **Eureka** go 10.8 mi  
 About 13 mins total 12.8 mi

**↷** 31. Take exit **458** for **Nave Dr** toward **Hamilton Field** go 0.3 mi  
total 13.1 mi

**↶** 32. Slight left onto **Nave Dr** go 0.9 mi  
 About 2 mins total 14.0 mi

**↷** 33. Turn right onto **Hamilton Pkwy** go 351 ft  
 Destination will be on the left total 14.1 mi

Total: **14.1 mi** – about **20 mins**

**I** **Courtyard Novato Marin/Sonoma**  
 1400 N Hamilton Pkwy, Novato, CA 94949

These directions are for planning purposes only. You may find that construction projects, traffic, weather, or other events may cause conditions to differ from the map results, and you should plan your route accordingly. You must obey all signs or notices regarding your route.

Map data ©2011 Google

Directions weren't right? Please find your route on [maps.google.com](http://maps.google.com) and click "Report a problem" at the bottom left.