





- 1 18. Turn left to stay on **CA-1 N/Shoreline Hwy** go 11.3 mi  
 About 17 mins total 21.8 mi
- 1 19. Turn left onto **CA-1 N/Valley Ford Rd** (signs for **California 1/Jenner**) go 10.1 mi  
 Continue to follow CA-1 N total 32.0 mi  
 About 13 mins

Total: **32.0 mi** – about **48 mins**

E Bodega Bay, CA total 0.0 mi

- 1 20. Head **northwest** on **CA-1 N** toward **Taylor St** go 10.6 mi  
 About 13 mins total 10.6 mi
- ➔ 21. Turn right onto **Willig Dr** go 230 ft  
total 10.7 mi
- ➔ 22. Take the 1st right onto **Balboa Ave** go 0.3 mi  
 About 1 min total 11.0 mi

Total: **11.0 mi** – about **14 mins**

F Jenner, CA total 0.0 mi

- 23. Head **southwest** on **Balboa Ave** toward **Pomo Ave** go 0.3 mi  
total 0.3 mi
- ↶ 24. Turn left onto **Willig Dr** go 230 ft  
total 0.3 mi
- 1 25. Turn left onto **CA-1 S/Coast Hwy** go 1.1 mi  
 About 3 mins total 1.4 mi
- 116 26. Slight left onto **CA-116 E/River Rd** go 7.7 mi  
 About 13 mins total 9.1 mi
- ➔ 27. Turn right onto **Church St** (signs for **Occidental/Monte Rio Central District**) go 0.2 mi  
total 9.3 mi
- ↶ 28. **Church St** turns slightly left and becomes **Bohemian Hwy** go 1.5 mi  
 About 3 mins total 10.8 mi
- ↶ 29. Turn left to stay on **Bohemian Hwy** go 4.3 mi  
 About 8 mins total 15.1 mi
- ↶ 30. Turn left to stay on **Bohemian Hwy** go 0.7 mi  
 Destination will be on the right total 15.8 mi  
 About 2 mins

Total: **15.8 mi** – about **29 mins**

G 3688 Bohemian Hwy, Occidental, CA 95465 total 0.0 mi

- 31. Head **south** on **Bohemian Hwy** toward **Main St** go 3.7 mi  
 About 7 mins total 3.7 mi
- ➔ 32. Turn right onto **Bodega Hwy** (signs for **Petaluma/Bodega Bay**) go 1.3 mi  
 About 3 mins total 5.0 mi
- ↶ 33. Turn left onto **Freestone Valley Ford Rd** go 2.6 mi  
 About 5 mins total 7.6 mi
- 1 34. Slight left onto **CA-1 S/Valley Ford Rd** go 0.5 mi  
 About 1 min total 8.1 mi

Total: **8.1 mi** – about **16 mins**

H Valley Ford, CA total 0.0 mi

35. Head **southeast** on **CA-1 S/Valley Ford Rd** toward **School Rd** go 9.9 mi  
 Continue to follow Valley Ford Rd total 9.9 mi  
 About 17 mins

36. Continue onto **Bodega Ave** go 4.3 mi  
 About 8 mins total 14.3 mi

Total: **14.3 mi** – about **24 mins**

 Bodega Ave, Petaluma, CA total 0.0 mi

37. Head **southeast** on **Bodega Ave** toward **Skillman Ln** go 3.8 mi  
 About 7 mins total 3.8 mi


38. Continue onto **Washington St** go 0.6 mi  
 About 2 mins total 4.4 mi


 39. Turn right onto **Lakeville St** go 0.9 mi  
 About 3 mins total 5.3 mi

Total: **5.3 mi** – about **12 mins**


 U.S. 101, Petaluma, CA total 0.0 mi


 40. Head **southeast** on **CA-116 E** go 62 ft  
total 62 ft

 41. Turn left to merge onto **US-101 S/Redwood Hwy** toward **San Francisco** go 21.0 mi  
 About 22 mins total 21.0 mi


 42. Take exit **451B** for **Interstate 580** go 0.5 mi  
 About 1 min total 21.5 mi

 43. Take exit **1** for **Bellam Blvd** toward **Francisco Boulevard** go 0.1 mi  
total 21.6 mi

 44. Turn left onto **Bellam Blvd** go 318 ft  
 About 1 min total 21.7 mi

 45. Take the 1st right onto **Francisco Blvd** go 0.3 mi  
 Destination will be on the left total 22.0 mi  
 About 1 min

Total: **22.0 mi** – about **26 mins**

 1163 Francisco Blvd E, San Rafael, CA 94901

These directions are for planning purposes only. You may find that construction projects, traffic, weather, or other events may cause conditions to differ from the map results, and you should plan your route accordingly. You must obey all signs or notices regarding your route.

Map data ©2011 Google

Directions weren't right? Please find your route on [maps.google.com](http://maps.google.com) and click "Report a problem" at the bottom left.